

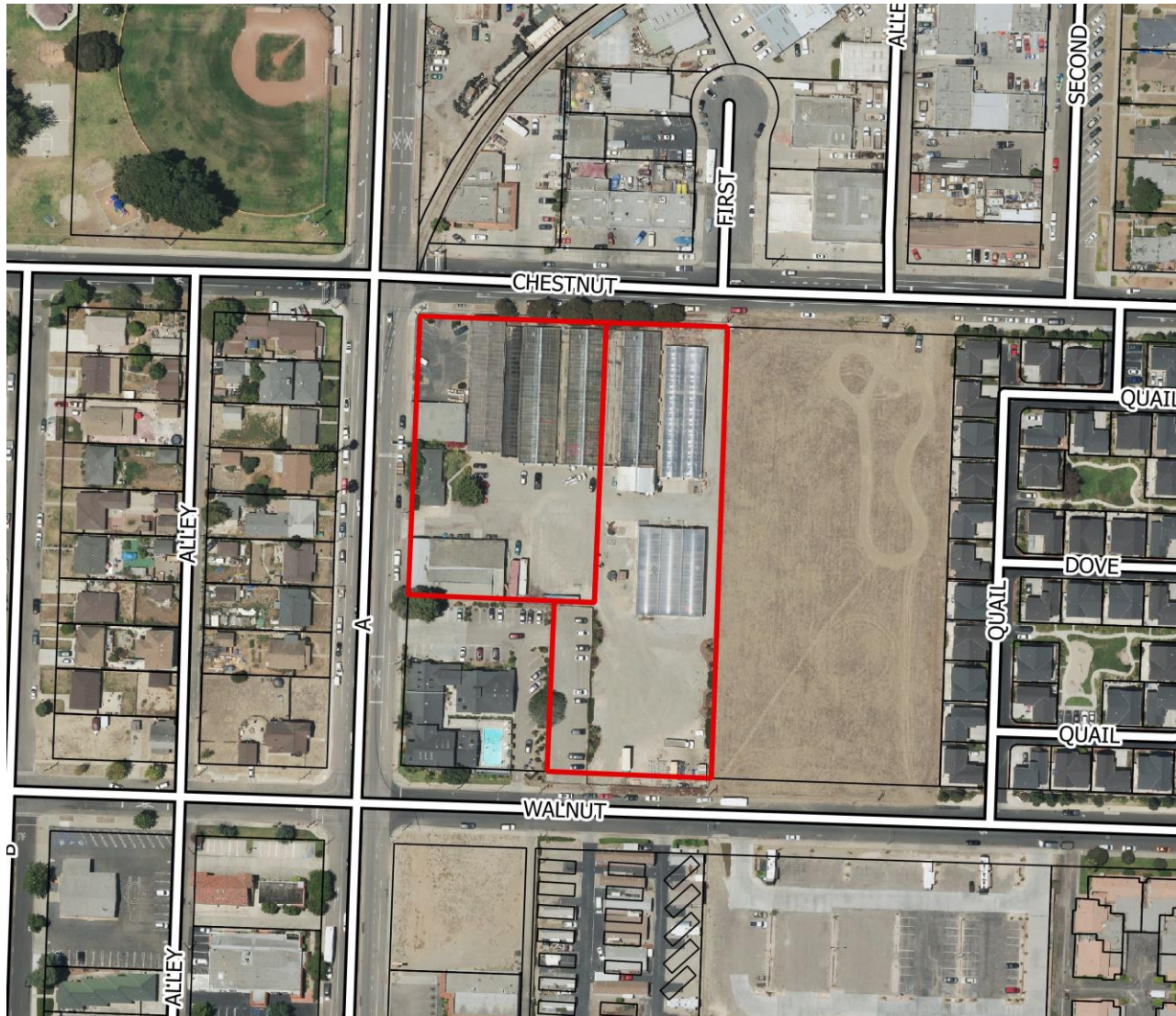
LOM 627

Lot Line Adjustment

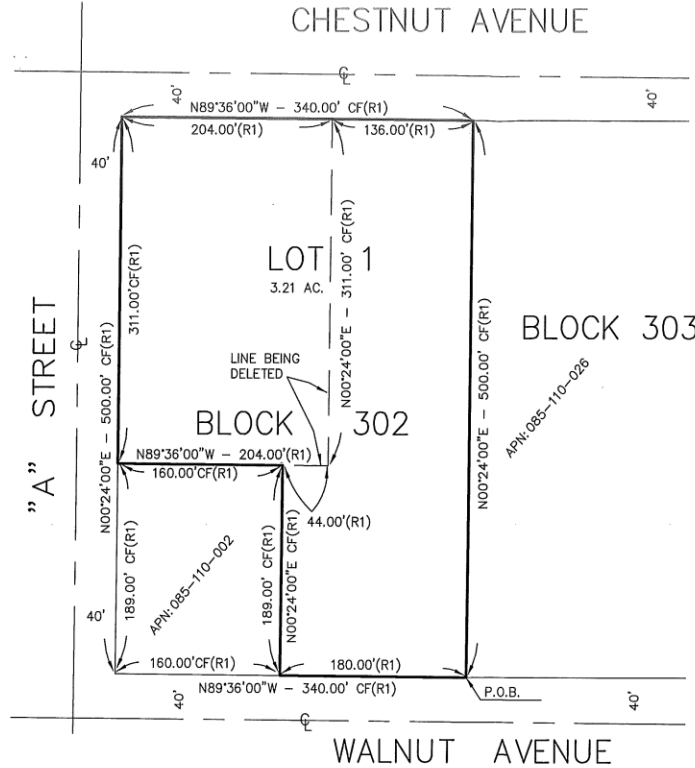
Planning Commission Meeting
December 9, 2020

Project Location

224 North A Street / 812 East Chestnut Avenue

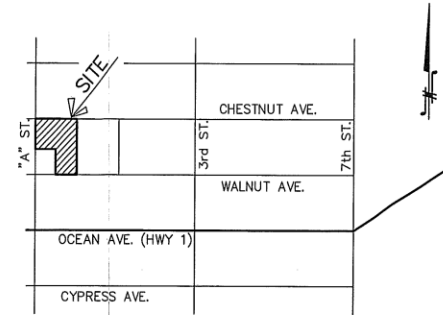


Lot Line Adjustment Map



LEGEND

- CF DENOTES CALCULATED FROM
- (R1) DENOTES RECORD DATA PER INST.#2019-002067 O.R.
- POB DENOTES POINT OF BEGINNING



VICINITY MAP

NO SCALE

RECEIVED

NOV - 4 2020

Planning Division

LLA LOM. _____

SURVEYORS STATEMENT

I HEREBY STATE THAT THIS MAP CORRECTLY REPRESENTS A SURVEY MADE BY ME OR UNDER MY DIRECTION UNDER THE PROVISIONS OF SECTION 8726 OF THE PROFESSIONAL LAND SURVEYORS ACT AND THAT SAID SURVEY CORRECTLY SHOWS THE TOPOGRAPHIC FEATURES. THE CONTOURS ARE COMPUTER GENERATED.

Kenny L. Fargen 11-2-20
 KENNY L. FARGEN L.S. 4597 DATE



2624 AIRPARK DRIVE
 SANTA MARIA, CA 93455
 PHONE: 805-934-5727
 FAX: 805-934-3448
 DATE: APRIL 20, 2020

19002 LLA.DWG

EXHIBIT B

A PORTION OF SUBURBAN BLOCK 302 OF THE SUBDIVISION OF THE RANCHOS LOMPOC AND MISSION VIEJO, IN THE CITY OF LOMPOC, COUNTY OF SANTA BARBARA, STATE OF CALIFORNIA, PER MAP RECORDED IN BOOK 1, PAGE 45 OF MAPS, RECORDS OF SAID COUNTY.

SHEET 1 OF 1

Staff Recommendation

- Adopt Resolution No. 939 (20) based upon the Findings in the Resolution and subject to the attached draft Conditions of Approval

OR

- Provide other direction